

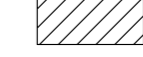






Infrastructure Planning (Applications:
Prescribed Forms and Procedure) Regulations 2009
APFP Regulation: 5(2)(a)

PINS REFERENCE NUMBER
EN010127

LEGEND

-  Order Limits
-  2km study area (from Order limits)
-  Solar PV Site Area
-  Onsite Substation
-  Landscape Character Areas (LCAs) and Sub Areas



Rutland Landscape Character Types (LCT)

-  D Rutland Plateau
-  E Welland Valley



Northamptonshire Landscape Character Types

-  18 Broad River Valley Floodplain

South Kesteven Landscape Character Areas (LCA)

-  Fen Margin
-  Kesteven Uplands

Peterborough City Council Landscape Character Areas

-  2 Nassaburgh Undulating Limestone
-  3 Welland Valley

P0 DCO Submission
REV. DESCRIPTION

RP 06/11/22
APP. DATE



PROJECT TITLE
MALLARD PASS SOLAR FARM

DRAWING TITLE
Figure 6.4: Local Landscape Character Areas

ISSUED BY	Oxford	T: 01865 887050
DATE	Sep 2022	DRAWN SG
SCALE @A3	1:40,000	CHECKED RGF
STATUS	Final	APPROVED RP/CG

DWG. NO. 7863_104

No dimensions are to be scaled from this drawing.
All dimensions are to be checked on site.
Area measurements for indicative purposes only.

© LDA Design Consulting Ltd. Quality Assured to BS EN ISO 9001 : 2008

Sources: Ordnance Survey, Rutland County Council, Northamptonshire County Council, South Kesteven District Council, Peterborough City Council

